FIGURED DIMENSIONS TO BE USED IN PREFERENCE TO SCALE.

ALL DIMENSIONS MUST BE OBTAINED FROM OR CHECKED ON SITE.
ENSURE THIS DRAWING IS THE LATEST REVISION.
ANY DISCREPANCIES MUST BE REPORTED TO THE ARCHITECT IMMEDIATELY.

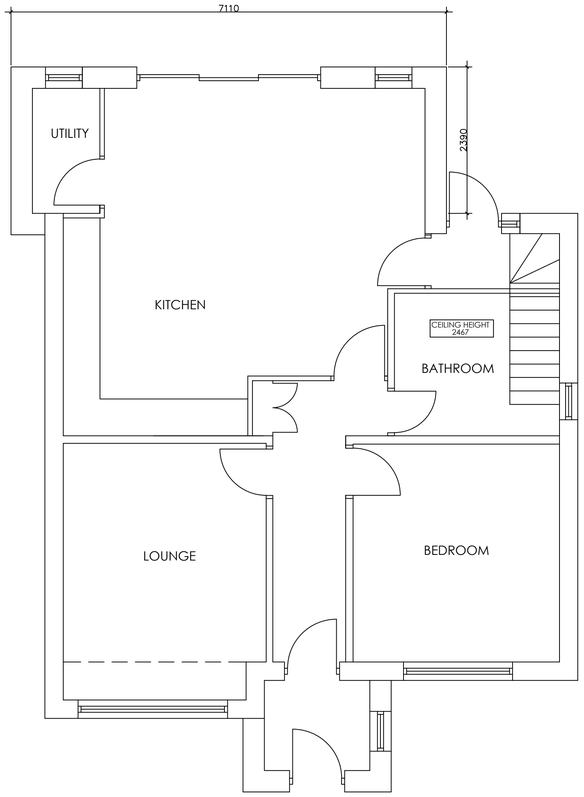

PROPOSED GROUND FLOOR PLAN

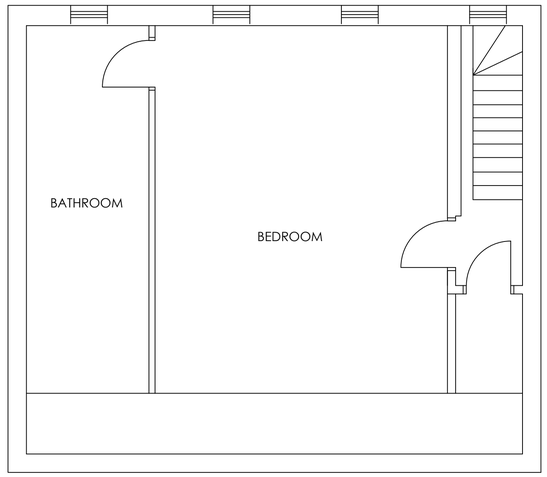

PROPOSED FIRST FLOOR PLAN

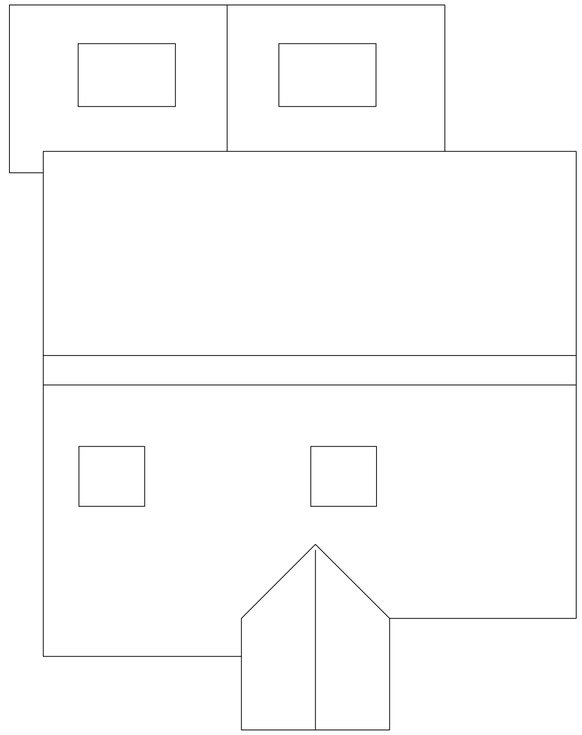

PROPOSED ROOF PLAN

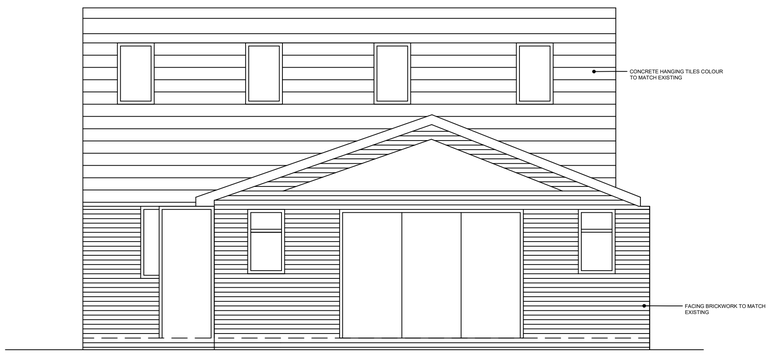

PROPOSED REAR ELEVATION

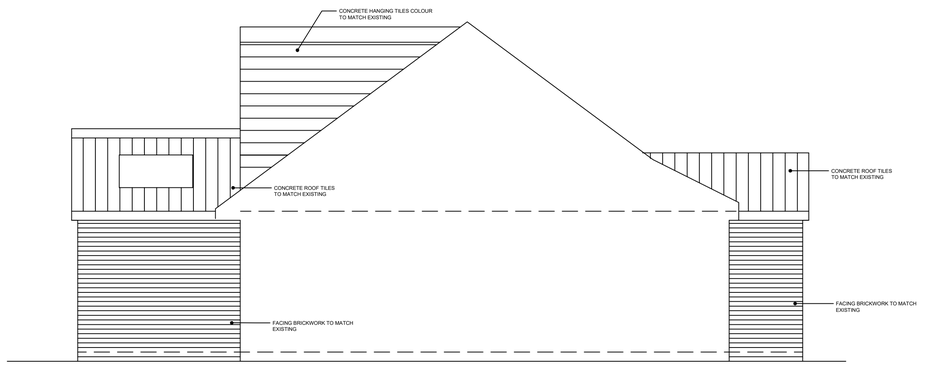

PROPOSED SIDE ELEVATION

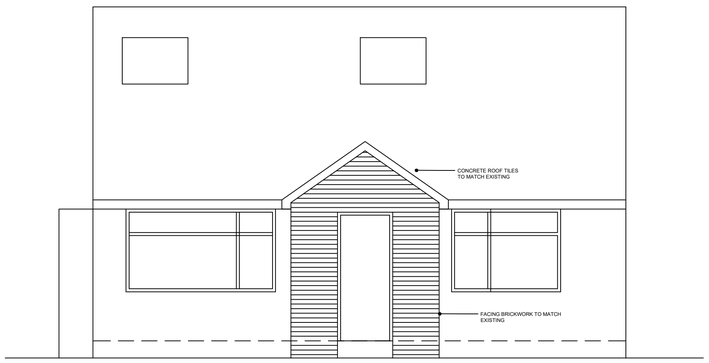

PROPOSED FRONT ELEVATION

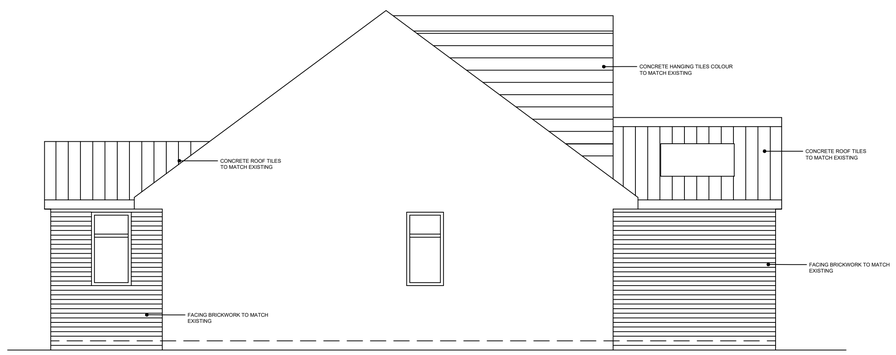

PROPOSED SIDE ELEVATION

1 - PLANNING ISSUE

PROPOSED EXTENSION & ALTERATION				
20 GROSVENOR DRIVE, CLEADON, SR6 7SZ				
PROPOSED PLANS				
SCALE: – 1:50/100	SHEET SIZE: – A1	DATE: – SEPT 2025	NUMBER: – 03	REV: – 1